



Notice is hereby given that the Meeting of Tollesbury Parish Council will be held on Tuesday, 3<sup>rd</sup> December 2024, in The Pavilion, Tollesbury Recreation Ground, Elysian Gardens, commencing at 7.30 pm, to which members of the Council are summoned for the transaction of the under-mentioned business.

*M. Curtis*

Michelle Curtis – Clerk to the Council/RFO

26<sup>th</sup> November 2024

Councillors: S Plater (Chairman), M Bell, R Clare, P Gilbert, L Inwood, L Goldie, S Hawes, C Page, J Rogers, A St Joseph

### **Recording of Meetings**

The meeting will be recorded to assist the Parish Clerk to compile the minutes. The recording will be deleted afterwards.

## **A G E N D A**

### **1. Apologies for Absence**

To receive apologies for absence.

### **2. Declarations of Interest**

To disclose the existence and nature of any Disclosable Pecuniary Interests, Other Registrable Interests and Non-Registrable Interests relating to items of business on the agenda having regard to paragraph 9 and Appendix B of the Code of Conduct for Members. (Members are reminded that they are also required to disclose any such interests as soon as they become aware should the need arise throughout the meeting.)

### **3. Public Forum**

Public participation - Residents wishing to raise a matter in the public forum should inform the Parish Clerk of the topic by noon the previous working day.

### **4. Community Engagement Team – Maldon District Council**

To receive an update from Adrian Rayner - Community Engagement Team

### **5. County Councillor and District Councillors**

To receive information from the County Councillor and District Councillors

### **6. Minutes**

To confirm the minutes of the Parish Council Meeting held on 19<sup>th</sup> November 2024

### **7. Finance**

**7.1** To receive and approve the Monthly Financial Report as of 30<sup>th</sup> November 2024

**7.2** To receive the schedule of funds transferred within the Council's banking arrangements

7.3 To approve payments

**8. Planning Applications**

To consider planning applications received from Maldon District Council. Applications are circulated to all Councillors with the agenda for study ahead of the meeting. Planning documents are also available for everyone to view on Maldon District Council's website ([www.maldon.gov.uk](http://www.maldon.gov.uk)).

Application No: 24/00810/HOUSE PP-13474599

Proposal: Erection of part first floor rear extension. Alterations to fenestration.

Location: Mount Ash 1 Mell Road Tollesbury

**9. Recreation Ground**

9.1 To receive a verbal report from the Recreation Ground Committee

9.2 To receive the Monthly Inspection Report

**10. Environment & Amenity (Allotments, Burial Ground, Hasler Green, Woodrolfe Green, Streetlight, Dog/Litter Bins, Highways, Footpaths)**

To receive the draft minutes of the Environment & Amenity Committee meeting held on 12<sup>th</sup> November 2024

**11. Woodrolfe Hard**

To receive a verbal report from the Woodrolfe Hard Committee

**12. Woodup Pool**

To receive a verbal report from the Woodup Pool Committee

**13. Personnel**

To receive the draft minutes of the Personnel Committee meeting held on 11<sup>th</sup> November 2024

**14. Neighbourhood Plan Steering Group**

To consider the proposed amendments to the Terms of Reference for the Neighbourhood Plan Steering Group.

**15. Consultation - Enabling remote attendance and proxy voting at local authority meetings**

To finalise the response to the consultation

**16. Traffic Amendment No. 19 – Woodrolfe Road**

To receive notification of Traffic Amendment No. 19 for amendments to the restrictions on Woodrolfe Road near the flood barrier

**17. Football**

To consider the proposal from the football clubs for floodlights at the Recreation Ground for football training

**18. Police Reports**

To receive the Police Reports (confidential) and discuss policing matters within the village to report back to Essex Police

**19. Maldon District Council Community Engagement Team (formerly the Community Protection Officers - CPOs)**

To receive the CET Report for October 2024

- 20. Administration**  
To receive information from the Clerk – update on current and ongoing matters
- 21. Community Matters**  
To receive information only or note future agenda items
- 22. Dates of the Next Meetings**  
Full Council Meeting  
Tuesday 17th December 2024 – 7.30pm – Pavilion

Committee Meetings

Finance & Policy Committee – 4<sup>th</sup> December 2024 – 7pm – Pavilion  
Recreation Ground Committee – 29<sup>th</sup> January 2025 – 7.15pm - Pavilion  
Woodrolfe Hard Committee – 3<sup>rd</sup> February 2025 – 7pm – Pavilion  
Personnel Committee – 11<sup>th</sup> February 2025 - 7pm – Pavilion  
Woodup Pool Committee – 24<sup>th</sup> February 2025 – 7pm in the Pavilion  
Environment & Amenity Committee – April 2025 - TBC

If you would like an item on the agenda at any Parish Council or Committee Meeting, please submit your request in writing to the Parish Clerk at least a week before the meeting.

**Clerk:** Michelle Curtis

**Address:** PO Box 13205, Maldon, Essex CM9 9FU

**Telephone:** 01621 869039 **Email:** clerk@tollesburyparishcouncil.gov.uk

**Report for Tollesbury Parish Council meeting  
on 3<sup>rd</sup> December 2024** (report written 25<sup>th</sup> November 2024)

**From Councillor Emma Stephens  
Maldon District Councillor for Tollesbury (Independent)**



Cllr.Emma.Stephens@Maldon.gov.uk  
01621 869415 / 079 069 44443

**MALDON DISTRICT  
COUNCIL**

Princes Road  
Maldon  
Essex CM9 5DL

www.maldon.gov.uk



## 1. PLANNING

Next planning meetings: North Western 4Dec24, 14Jan25; District 27Nov24, 26Feb25 (provisional).

## 2. NEWS

### Maldon District Council news

- ❖ **Free parking for Christmas:** Maldon Town Centre car parks (not Prom Park) from 2pm on Thursday 5<sup>th</sup>, 12<sup>th</sup>, and 19<sup>th</sup> December, and all day on Christmas Eve.
- ❖ **Mobile Winter Wellbeing energy bus:** The Council is trialling a Winter Wellbeing bus, and I have asked for it to visit Tollesbury. Services may include:
  - Health and wellbeing
  - Citizens Advice
  - Maldon District Community Voluntary Service
  - Advice from energy champions about energy saving, home energy grants
  - Onboard medical room for respiratory advice – especially looking at how a warm home can contribute to health and wellbeing in winter.

Date and venue to be advised, and more information to follow.
- ❖ **Park Mark award and Park Access accreditation:** Several of the council's car parks have achieved these:
  - Park Mark is a national standard for UK car parks that have met the rigorous requirements of a risk assessment conducted by the police. It signifies that a car park has measures to deter criminal activity and creates a safer environment for users.
  - Park Access accreditation highlights car parks that offer excellent accessibility features, ensuring that facilities are inclusive and user-friendly for all, including those with disabilities.
- ❖ **Heritage Winter Talks:** residents who are not attending TPC meetings may be interested in these free talks, focusing on local heritage and history.
  - 3 December 2024: Joe Bispham, talk: 62 years as a carpenter and joiner: from indentured apprenticeship to historic buildings consultant
  - 7 January 2025: Rob Cullum, talk: Excavation of a Bronze Age and Iron Age Settlement in North Heybridge
  - 4 February 2025: Stephen Nunn, talk: Barges on the Blackwater
  - 4 March 2025: Douglas Kent, talk: The Old Sun Inn, Saffron Walden: Then and Now  
All at Friends Meeting House, Butt Lane, Maldon, CM9 5HD: doors open 7pm, talks start at 7.30pm and finish at 9pm approximately.
- ❖ **Completion of Prom Park's Valley Play Area Upgrade:** This project was enabled through funding support from the Government's UK Shared Prosperity Fund. Work on the District's parks will continue into next year with significant investment in three new skateparks for Promenade Park, Riverside Park, and West Maldon Community Centre.
- ❖ **Improved property-buying process:** As part of digital transformation, MDC has worked with HM Land Registry to transfer the local land charges (LLC) service to the national digital register. The LLC Register allows instant online searches, enabling buying decisions to be made earlier in the conveyancing process.
- ❖ **One Maldon District**

- **What is it?** A senior level partnership between MDC and other organisations, working together to ensure a healthier and prosperous Maldon District. One Maldon District seeks to maximise collaboration, to ensure there is an abundance of opportunities for enhanced health, wellbeing, community safety and feeling of safety within communities across the district.
- **Purpose:** One Maldon District has been established to bring together senior representatives from the local statutory, voluntary and private sectors, to enhance local quality of life, jointly bid, and draw down funding; and to discuss and link strategies and initiatives.
- **For example:**
  - To better align or pool organisational resources, to reduce duplication and deliver improved outcomes at less cost
  - To escalate or refer matters where there are changing demographic needs or issues in the District that need further analysis
  - To share funding opportunities, to strengthen and provide expert support for bid submissions and grant distribution.

### Other news

- ❖ **Pension Credit and the Winter Fuel Payment:** If someone you know is eligible for Pension Credit but hasn't applied yet, do remind them that they must apply by 21<sup>st</sup> December 2024 to qualify for the 2024 to 2025 Winter Fuel Payment.

**TOLLESBURY PARISH COUNCIL**  
**PLAYGROUND CHECKLIST**

Agenda Item 9.2

DATE OF INSPECTION: 26/11/2024

	Checked	Comments
EQUIPMENT	√	
Junior Swing	√	
Toddler Swing	√	
Snake Slide	√	
Tower and Slide	√	
Spinning Seasaw	√	Deep scratched to seat (see photo)
Igloo Climber	√	Paint coming off in places and some bent bars at the bottom
Roundabout	√	
Zip Wire	√	Zip-wire seat removed. New seat to be installed
Playship	√	
Chicken and Cow Springer	√	
Youth Shelter	√	Graffiti
Skate Park	√	Graffiti.
Surfer Springer	√	
Fire Engine	√	
Fence	√	Two gates do not close properly - previously reported - Gates have been oiled.
Football Goal Posts		These are the responsibility of the football clubs

Signed: [REDACTED] Amenities Officer

Comments:

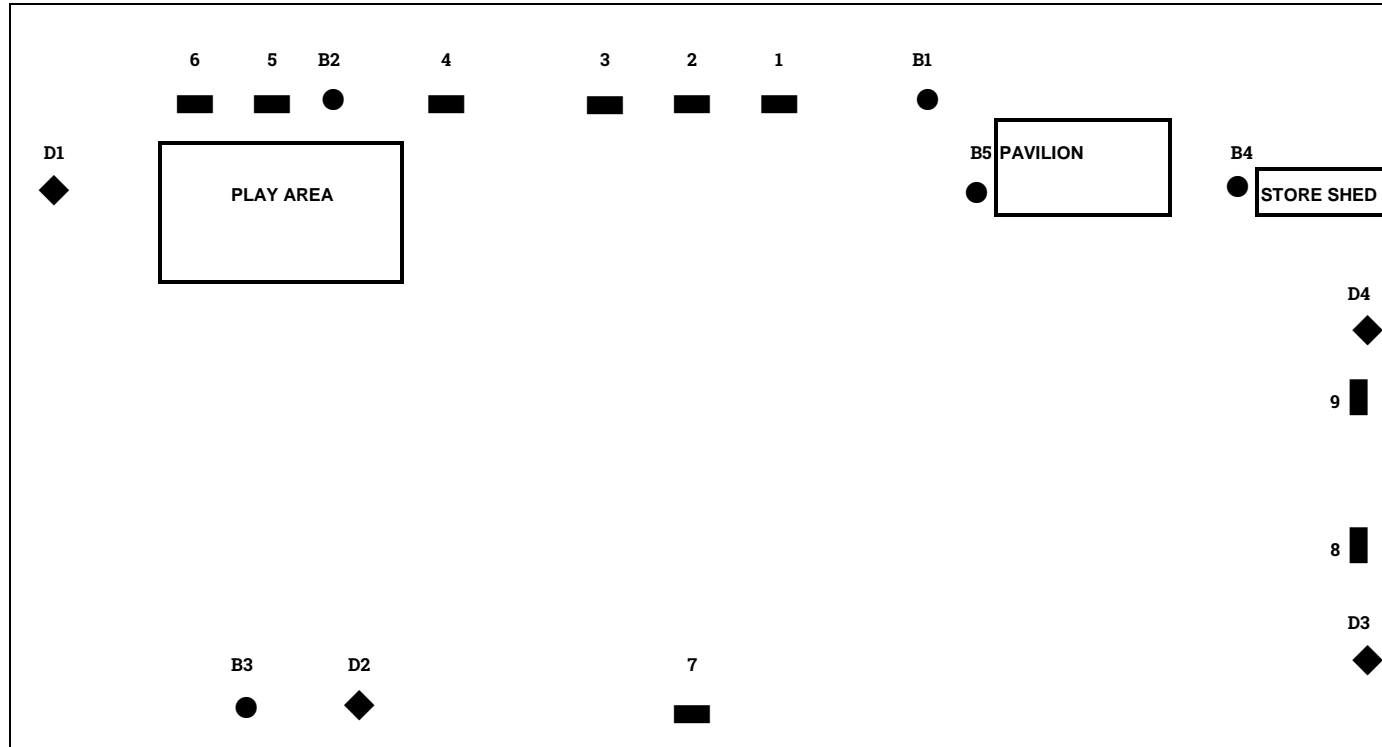
Blue picnic bench near the frog bin in the childrens play area - one of the slats on the top is broken - previously reported.

Footstool dumped at the Recreation Ground - This has been disposed of



**TOLLESBURY PARISH COUNCIL**  
**BENCHES AND BINS**

DATE OF INSPECTION: 26/11/24



**Benches**

1	Ok
2	Ok
3	Ok
4	Ok
5	Ok
6	Ok
7	Ok
8	Ok
9	Ok

**Dog Bins (D\*)**

1	Ok
2	Ok
3	Ok
4	Ok

**Litter Bins (B\*)**

1	Plastic split at base
2	Ok
3	Ok
4	Ok
5	Ok

Signed: [Redacted] Amenities Officer

# TOLLESBURY PARISH COUNCIL

## TOLLESBURY NEIGHBOURHOOD PLAN STEERING GROUP

### Background

At a meeting on 2nd May 2017, Tollesbury Parish Council, the qualifying body for the preparation of a draft Neighbourhood Plan for the parish area, agreed that a working party should be set up under the Chairmanship of Cllr Plater.

### Terms of Reference

#### 1. Objectives

- Produce a draft Neighbourhood Plan for a shared vision of Tollesbury in accord with the DCLG Localism Act.
- Subject to the Committees' decision, consult as widely as practicable all relevant community stakeholders to ascertain their needs and aspirations for the future sustainable growth of Tollesbury.
- Form, **as appropriate**, a number of topic groups such as housing, commerce, social amenity (health care, education etc.) environment (green space/nature conservation), marine (Tollesbury Harbour), Tourism & Leisure etc.
- Identify locations for potential sustainable growth of the village respecting its cultural heritage and the shared vision of stakeholders.
- Prepare a series of draft policies based on the findings of the topic groups taking note of the Maldon DC Local Development Plan and the Marine Policy Statement.

#### 2. Purpose

- Provide a locally accountable and representative lead for plan-making
- Investigate and identify support for the Neighbourhood Plan
- Liaise with relevant authorities and organisations to make the plan as effective as possible
- Identify ways of involving the whole community and gather the views and opinions of residents, organisations, businesses and landowners
- Agree the scope of the Neighbourhood Plan with the Parish Council
- Determine the types of survey and information gathering to be used
- Be responsible for the analysis of surveys, the production and distribution of the plan
- Identify potential sources of funding
- Report back to the Parish Council on progress, issues arising and outcomes

#### 3. Steering Group Membership

The Steering Group will comprise the following members (up to a maximum of fifteen):

- Chairman appointed by the Parish Council who shall remain in that position until completion of the project
- Parish Council planning representatives
- Residents and any other relevant people appointed to the Steering Group
- Parish Clerk

#### 4. Responsibilities of Steering Group

The Steering Group shall:

- **Members shall be committed to attending meetings**
- Provide a report to the Parish Council at each Parish Council meeting

- Undertake surveys, community engagement and process information collected
- Produce a report of findings and options
- Produce a draft Neighbourhood Plan for recommendation by the Parish Council
- Disband on publication of final Neighbourhood Plan document after consultation, independent examination and referendum

The Steering Group does not have the power to:

- Exercise any authority on behalf of the Parish Council
- Incur expenditure without prior authority from the Parish Council

## 5. Responsibilities of Parish Council

- Decisions may only be made by the Parish Council and not the Steering Group alone
- Be fully involved at the draft option stage
- Monitor and review the Neighbourhood Plan
- Apply for funding if required
- Hold funds and pay bills

## 6. Steering Group Meetings

- The Steering Group is informal, and meetings can be held anywhere, without public notice
- A minimum of 7 days notice must be given to arrange a meeting.
- Meetings will be held at approximately two monthly intervals
- Agendas will be circulated electronically to members at least 7 days prior to meetings
- Minutes will be circulated to Steering Group members electronically
- Every matter shall be determined by a majority of votes of the members present
- In the case of equality, the chairman shall have a casting vote
- The quorum is a minimum of four members
- **Steering Group meetings are not open to members of the public**
- **Residents would be welcome to apply to join the NPSG**
- **The outcome of the work of the NPSG is reported to the Parish Council, and the public is welcome to attend Parish Council meetings**

## 7. Working Practice

- The Steering Group will prepare the Neighbourhood Plan following the method set out in the CPRE / NALC booklet: "How to shape where you live: a guide to neighbourhood planning."

## 8. Dissolution of the Steering Group

- The Steering Group will be established for a time-limited period. The project is intended to run until a Plan has been presented for independent examination.
- The Steering Group will remain active until the independent examiner's report is published.

## 9. Conduct

The Steering Group will follow the code of conduct on Standards in Public Life.

- Work with mutual trust and respect, and combine expertise
- Be clear when individual roles or interests are in conflict
- Inform the Steering Group when unable to deliver agreed actions
- Treat everyone with dignity, courtesy and respect regardless of their age, gender, sexual orientation, ethnicity, ability, or religion and belief
- Actively promote equality of access and opportunity
- **To maintain confidentiality of the discussions held in the Steering Group meetings.**

Signed: on behalf of Tollesbury Parish Council

Signed: on behalf of Tollesbury Neighbourhood Plan  
Steering Group

Terms of Reference agreed on: 2<sup>nd</sup> May 2017

Reviewed and updated by the NPSG: 20<sup>th</sup> November 2024

Amendments to be considered by the Parish Council: 3<sup>rd</sup> December 2024

---

**Maldon Amendment No. 19 Order 202\***

---

**From** Traffic Regulations Email <Traffic.regulations@chelmsford.gov.uk>

**Date** Tue 2024-11-26 8:31 AM

**To** Traffic Regulations Email <Traffic.regulations@chelmsford.gov.uk>

📎 4 attachments (3 MB)

Combined Tiles.pdf; Draft Order.pdf; Notice of Proposal.pdf; Statement of Reasons.pdf;

Dear Councillors,

**THE ESSEX COUNTY COUNCIL (MALDON DISTRICT) (PROHIBITION OF WAITING, LOADING AND STOPPING)  
AND (ON-STREET PARKING PLACES) (CIVIL ENFORCEMENT AREA) (AMENDMENT No.19)  
ORDER 202\***

I attach for your information the above proposal which will appear in the Maldon and Burnham Standard on Thursday 28<sup>th</sup> November 2024 as required by the Local Authority Traffic Orders (Procedure) (England and Wales) Regulations 1996.

I also attach copies of the Draft Order, Notice of Proposal, Statement of Reasons and plans. All documents can be found on the Chelmsford City Council website.

I should be grateful if you could please forward any comments you may wish to make on these proposals by **Friday 20<sup>th</sup> December 2024**.

Thank you in anticipation of your assistance in this matter.

Regards

**TRO Technician**

South Essex Parking Partnership, Sustainable Communities  
Chelmsford City Council

Tel: 01245 606710

Email: [trafficreg@chelmsford.gov.uk](mailto:trafficreg@chelmsford.gov.uk)

Civic Centre, Duke Street, Chelmsford, Essex, CM1 1JE

Web: <https://www.chelmsford.gov.uk>

Sign up to our e-newsletter  
Keep in touch with what's happening in our city



**Chelmsford City Life**





Any opinions or views expressed are not necessarily those of Chelmsford City Council and do not form any kind of contract. This email (including any attachments) is intended only for the

recipient(s) named above. It may contain confidential or privileged information and should not be read, copied or otherwise used by any other person. If received in error, please notify us and delete all copies. Please note that the Council does not accept responsibility for viruses. This email (including any attachments) may contain personal data which must be handled in accordance with General Data Protection Regulations. For more information please visit: [www.chelmsford.gov.uk/privacy](http://www.chelmsford.gov.uk/privacy).



Basildon Council  
BASILDON • BILLERICAY • WICKFORD



MALDON DISTRICT COUNCIL



**THE ESSEX COUNTY COUNCIL (MALDON DISTRICT)  
(PROHIBITION OF WAITING, LOADING AND STOPPING) AND  
(ON-STREET PARKING PLACES) (CIVIL ENFORCEMENT AREA)  
(AMENDMENT NO. 19) ORDER 202\***

**NOTICE IS HEREBY GIVEN** that Chelmsford City Council acting on behalf of the South Essex Parking Partnership in exercise of the delegated powers of the traffic authority Essex County Council granted under an Agreement dated 30 June 2022 proposes to make the above Order under Sections 1(1), 2(1) to (3), 4(1), 4(2), 32, 35, 45, 46, 49 and 53 and Parts III and IV of schedule 9 of the Road Traffic Regulation Act 1984 and of all other enabling powers.

**Effect of the Order:** To amend parking restrictions on the following lengths of road in the District of Maldon as specified below. All measurements are approximate and are taken from the extended kerb line unless stated otherwise.

1. To replace the existing ‘No Waiting Sat, Sun and Bank Hols 8am – 8pm between 01 May and 30 Sep’ with ‘No Waiting at Any Time’:

<b>Woodrolfe Road, Tollesbury</b>	<b>Both Sides:</b> From a point 11 metres southeast of the shared boundary of the Woodrope Building and the Sailing Club, south-eastwards for 30 metres. Map Tile: TL965 105 Revision 0 to Revision 1
-----------------------------------	--

2. To replace the existing ‘No Waiting Sat, Sun and Bank Hols 8am – 10pm between 01 Apr and 30 Sep’ with ‘No Waiting at Any Time’:

<b>Park Drive, Maldon</b>	<b>Northeast Side:</b> From a point 20 metres northwest of its northern junction with Fitch’s Crescent, north-westwards for 17 metres. Map Tile: TL855 062 Revision 1 to Revision 2
---------------------------	--

This proposed Order may be incorporated into The Essex County Council (Maldon District) (Prohibition of Waiting, Loading and Stopping) and (On-Street Parking Places) (Civil Enforcement Area) Consolidation Order 2019 by substituting tile numbers:

TL965 105 Revision 0 to Revision 1	TL855 062 Revision 1 to Revision 2
------------------------------------	------------------------------------

**Further details:**

All associated documents for the proposed Order are available online at:  
[www.chelmsford.gov.uk/tros](http://www.chelmsford.gov.uk/tros)

If you need to view a hard copy, these documents can be posted upon request by emailing [trafficreg@chelmsford.gov.uk](mailto:trafficreg@chelmsford.gov.uk) or writing to the address below. These documents are also available for inspection at Chelmsford City Council, Civic Centre, Duke Street, Chelmsford, Essex CM1 1JE, Monday to Friday, 10am-4pm or Maldon Library, Carmelite House, White Horse Lane, Maldon CM9 5FW, Monday 9am-7pm, Tuesday, Thursday, Friday 9am-5.30pm and Saturday 9am-5pm.

If you wish to object to the proposed Order, or write in support of it, you should either send an email to [trafficreg@chelmsford.gov.uk](mailto:trafficreg@chelmsford.gov.uk) or write to the undersigned, stating the reasons for your objection or support, by **Friday 20<sup>th</sup> December 2024**. Any such representations will be taken into account by the Council with the result that they may be made available to the public under sections 100A-100K & Schedule 12 of the Local Government Act 1972 if and when a report is made to the South Essex Parking Partnership Sub Committee.

**South Essex Parking Partnership Manager**, South Essex Parking Partnership, Chelmsford City Council, Civic Centre, Duke Street, Chelmsford, Essex CM1 1JE.

**Dated: 28<sup>th</sup> November 2024**



**Scan the QR code to view all current and proposed parking restrictions**



Basildon Council  
BASILDON • BILLERICAY • WICKFORD



Chelmsford City Council



Rochford District Council

**THE ESSEX COUNTY COUNCIL (MALDON DISTRICT)  
(PROHIBITION OF WAITING, LOADING AND STOPPING) AND  
(ON-STREET PARKING PLACES) (CIVIL ENFORCEMENT AREA)  
(AMENDMENT NO. 19) ORDER 202\***

**STATEMENT OF REASONS**

The South Essex Parking Partnership proposes to make the above-named Order to include the following roads in the District of Maldon:

**Woodrolfe Road, Tollesbury**

Concerns have been raised by Tollesbury Parish Council regarding parked vehicles that obstruct the closure of the flood barrier on Woodrolfe Road, Tollesbury.

Lengths of 'No Waiting at Any Time' (double yellow lines) restrictions have been proposed to replace the existing 'No Waiting Sat, Sun and Bank Hols 8am – 8pm between 01 May and 30 Sep' restrictions (single yellow lines) around the flood barrier to prevent vehicles from parking there.

The aim of the proposal is to help to ensure the closure of the flood barrier when a surge tide or flooding is expected in the area. It will also help prevent damage to buildings near the road.

**Park Drive, Maldon**

Concerns have been raised by Maldon Bowls Club regarding parked vehicles that obstruct sightlines to and from its clubhouse on Park Drive.

Therefore, 'No Waiting at Any Time' (double yellow lines) restrictions have been proposed to replace the existing 'No Waiting Sat, Sun and Bank Hols 8am – 10pm between 01 April and 30 Sep' restrictions (single yellow lines) to aid sightlines to and from the Bowls Club access.

The aim of the proposal is to improve sightlines and maintain access without significantly reducing on-street parking. It will also help to prevent the likelihood of danger arising from vehicle movements around the Bowls Club access.

**THE ESSEX COUNTY COUNCIL (MALDON DISTRICT)  
 (PROHIBITION OF WAITING, LOADING AND STOPPING) AND  
 (ON-STREET PARKING PLACES) (CIVIL ENFORCEMENT AREA)  
 (AMENDMENT NO. 19) ORDER 202\***

The Chelmsford City Council acting on behalf of the South Essex Parking Partnership in exercise of the delegated powers of the traffic authority Essex County Council granted under an Agreement dated 30 June 2022 and after consultation with the Chief Officer of Police in accordance with Part III of Schedule 9 of the Road Traffic Regulation Act 1984 (“the Act”) hereby makes the following Order under Sections 1(1), 2(1) to (3), 4(1) 4(2), 32, 35, 45, 46, 49, 53 and Part IV of Schedule 9 of the Act and of all other enabling powers.

1. This Order shall come into operation for all purposes on the \*\* day of \*\*\*\*\* 202\* and may be cited as The Essex County Council (Maldon District) (Prohibition of Waiting, Loading and Stopping) and (On-Street Parking Places) (Civil Enforcement Area) Amendment No. 19 Order 202\*.
2. This Order will be incorporated into The Essex County Council (Maldon District) (Prohibition of Waiting, Loading and Stopping) and (On-Street Parking Places) (Civil Enforcement Area) Consolidation Order 2019 by substituting tile numbers:

TL965 105 Revision 0 to Revision 1	TL855 062 Revision 1 to Revision 2
------------------------------------	------------------------------------

THE COMMON SEAL of THE )  
 CHELMSFORD CITY COUNCIL )  
 was hereunto affixed )  
 this            day of            202\* )  
 in the presence of: - )

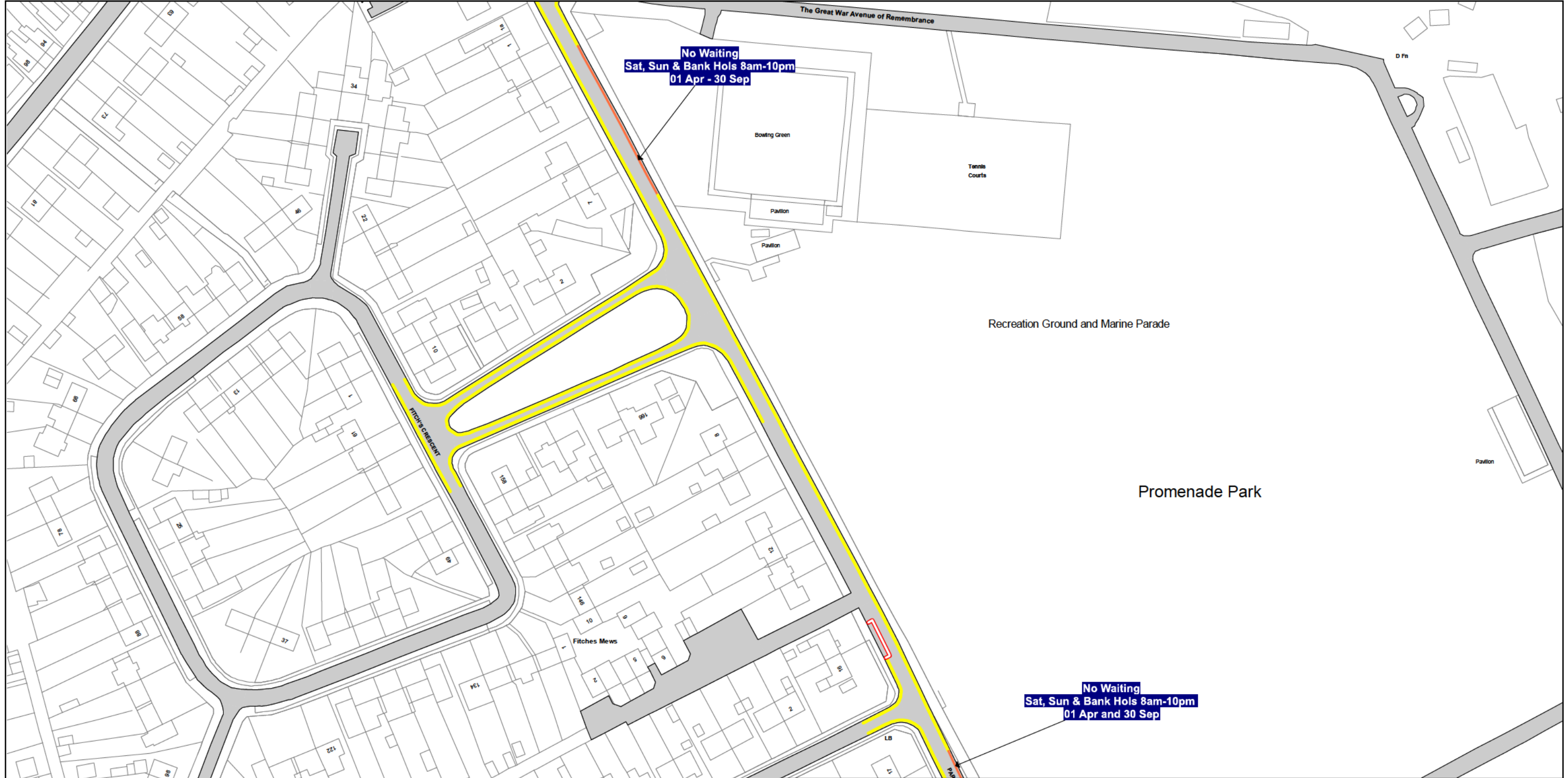
Authorised Officer

---

# MAP LEGEND



 24hr Clearway	 Loading Place	 Permit Parking Area
 Bus Stop / Taxi Rank	 Loading Place / Taxi Rank	 Permit Parking Place
 Car Club Parking Place	 Motorcycle Parking Place	 Permit Parking Place / Residents Parking Place
 Disabled Badge Holders Parking	 No Loading	 Prohibition of Verge Parking
 Disabled Badge Holders Parking / Loading Place	 No Loading At Any Time	 Residents Parking Place
 Disabled Badge Holders Parking / Permit Parking Place	 No Stopping - Red Route	 Restricted Parking Zone
 Disabled Badge Holders Parking / Taxi Rank	 No Stopping At Any Time - Red Route	 Restricted Parking Zone - No Loading
 Electric Vehicle Charging Place	 No Waiting	 S50 (Point)
 Entrance Marking (Mandatory)	 No Waiting At Any Time	 S50 (Region)
 Limited Waiting	 No Waiting For Heavy Goods Vehicles	 Shared Use Parking Place
 Limited Waiting / Loading Place	 Other Bay	 Taxi Rank
 Limited Waiting / Loading Place / Permit Parking Place	 Other Bay / Residents Parking Place	 X14 : Taxi Rank
 Limited Waiting / No Waiting	 Payment Parking Place	 Urban Clearway
 Limited Waiting / Payment Parking Place	 Payment Parking Place / Permit Parking Place	
 Limited Waiting / Permit Parking Place	 Payment Parking Place / Residents Parking Place	
 Limited Waiting / Residents Parking Place	 Payment Parking Place / Taxi Rank	
 Limited Waiting / Taxi Rank	 Pedestrian Zones	



**SEE STATIC MAP SCHEDULE LEGEND FOR RESTRICTIONS DISPLAYED**



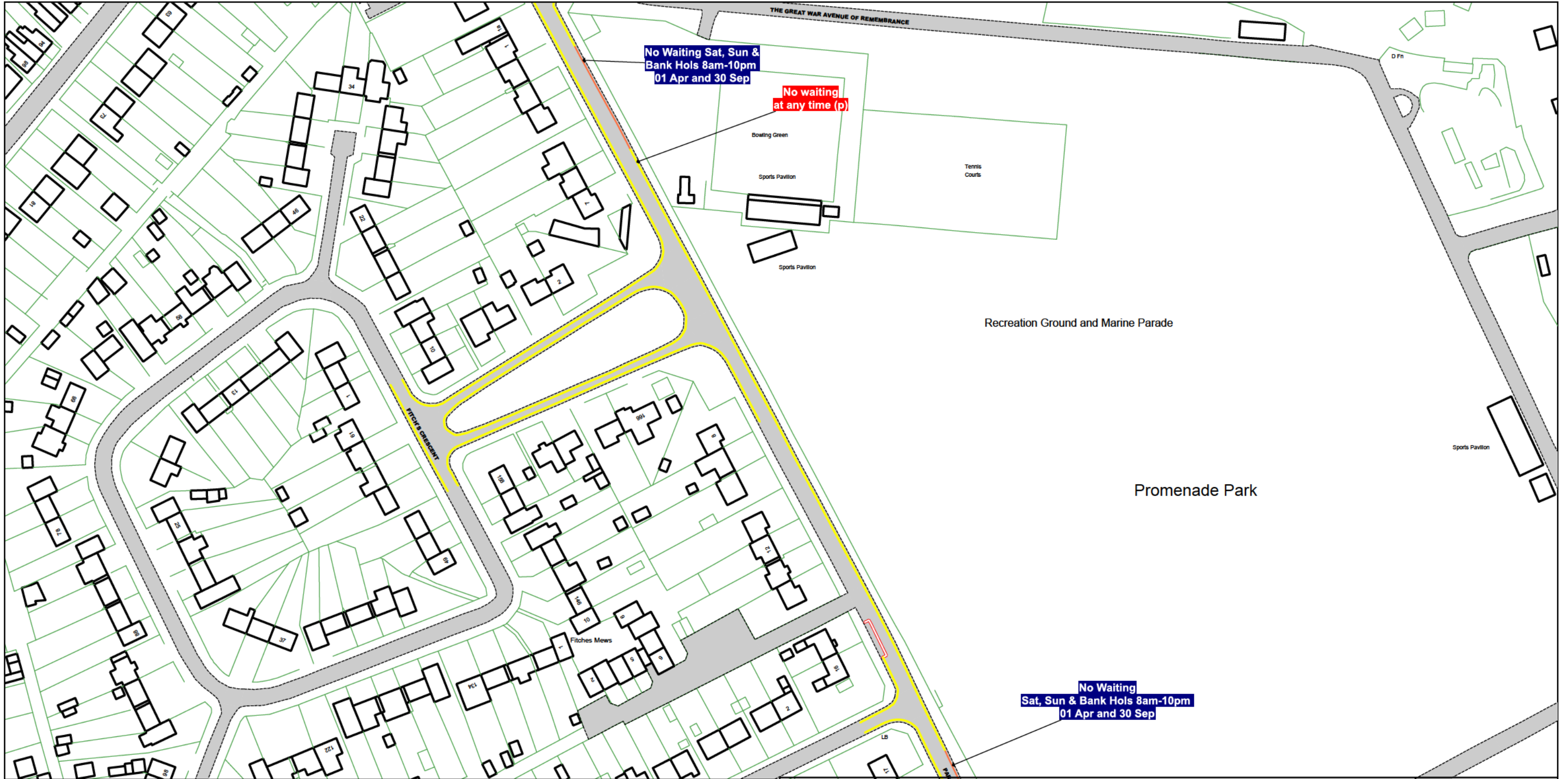
CONFIRMED

**Scale -** 1 : 1250 @ A3 0 Metres 100

**Title - South Essex Partnership -Street Waiting, Loading and Parking Plans**

Produced from Ordnance Survey 1:1250 mapping with permission of the Controller of Her Majesty's Stationary Office (c) Crown Copyright Licence No. 100019602  
Unauthorised reproduction infringes Crown Copyright and may lead to prosecution or Civil Proceedings

This copy has been made by or with the authority of the Head of Legal Services of Essex County Council, pursuant of section 47 of the Copyright, Designs and Patents Act 1988 ('the Act'). Unless the Act provides a relevant exception to copyright, the copy must not be copied without the prior permission of the copyright owner.



SEE STATIC MAP SCHEDULE LEGEND FOR RESTRICTIONS DISPLAYED

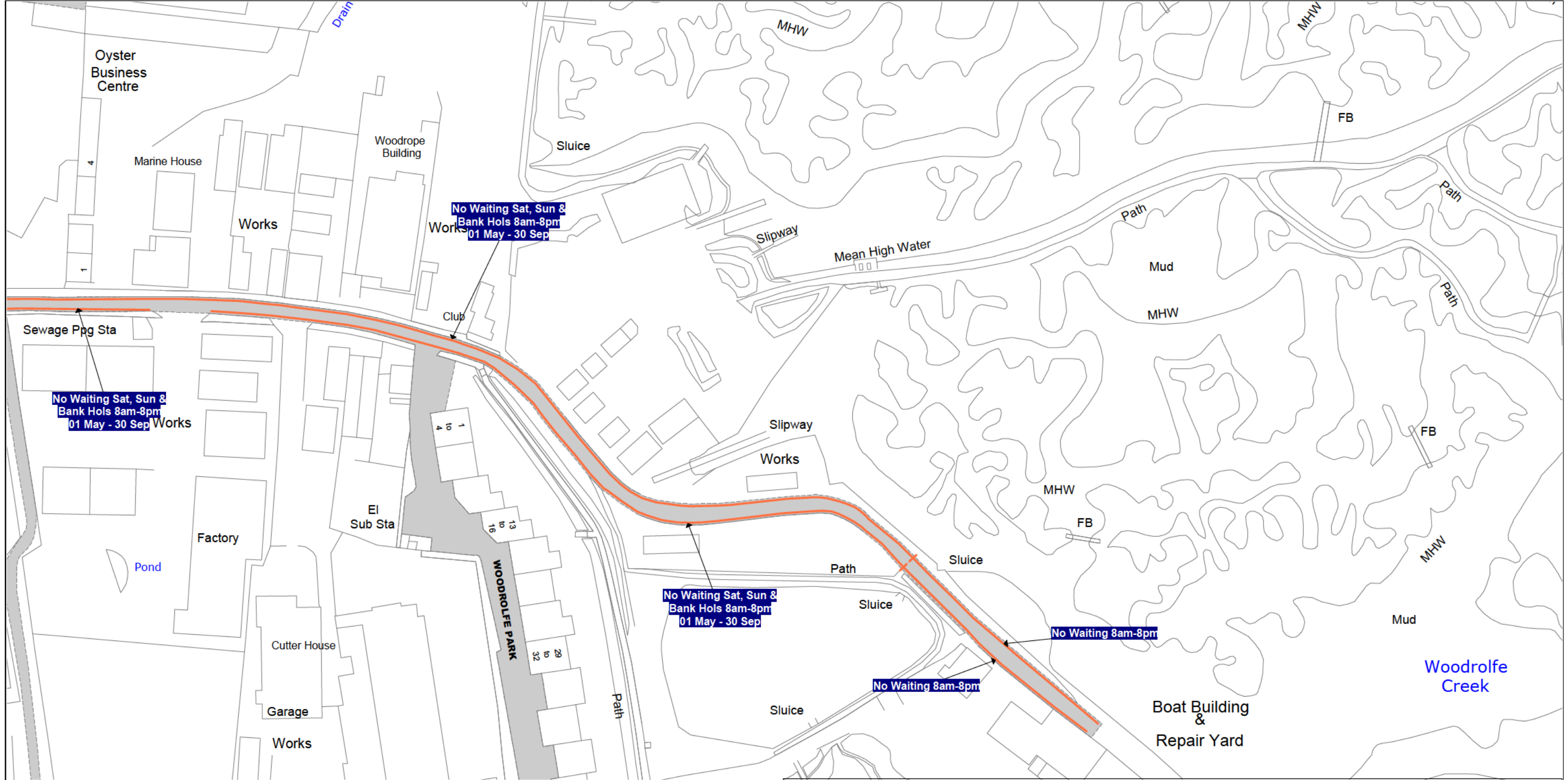


Scale - 1 : 1250 @ A3 0 Metres 100

Title - South Essex Partnership -Street Waiting, Loading and Parking Plans

Produced from Ordnance Survey 1:1250 mapping with permission of the Controller of Her Majesty's Stationary Office (c) Crown Copyright Licence No. 100019602  
Unauthorised reproduction infringes Crown Copyright and may lead to prosecution or Civil Proceedings

This copy has been made by or with the authority of the Head of Legal Services of Essex County Council, pursuant of section 47 of the Copyright, Designs and Patents Act 1988 ('the Act'). Unless the Act provides a relevant exception to copyright, the copy must not be copied without the prior permission of the copyright owner.



SEE STATIC MAP SCHEDULE LEGEND FOR RESTRICTIONS DISPLAYED



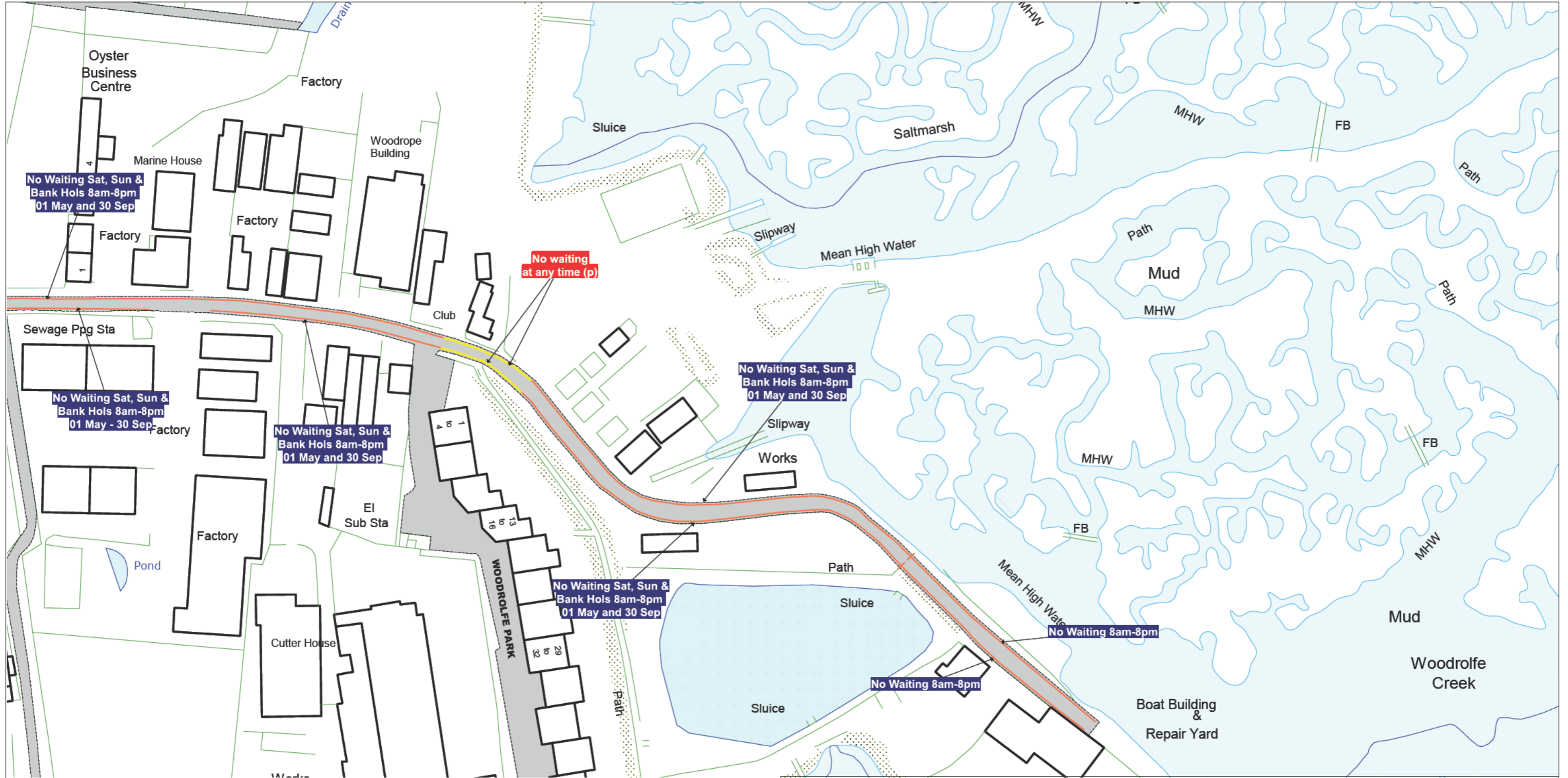
CONFIRMED

Scale - 1 : 1250 @ A3 0 Metres 100

Title - South Essex Partnership -Street Waiting, Loading and Parking Plans

Produced from Ordnance Survey 1:1250 mapping with permission of the Controller of Her Majesty's Stationary Office (c) Crown Copyright Licence No. 100019602  
Unauthorised reproduction infringes Crown Copyright and may lead to prosecution or Civil Proceedings

This copy has been made by or with the authority of the Head of Legal Services of Essex County Council, pursuant of section 47 of the Copyright, Designs and Patents Act 1988 ('the Act'). Unless the Act provides a relevant exception to copyright, the copy must not be copied without the prior permission of the copyright owner.



**SEE STATIC MAP SCHEDULE LEGEND FOR RESTRICTIONS DISPLAYED**



**Scale - 1 : 1250**

**@ A3**

**0**

Metres

**100**

**Title - South Essex Partnership -Street Waiting, Loading and Parking Plans**

Produced from Ordnance Survey 1:1250 mapping with permission of the Controller of Her Majesty's Stationary Office (c) Crown Copyright Licence No. 100019602  
Unauthorised reproduction infringes Crown Copyright and may lead to prosecution or Civil Proceedings

This copy has been made by or with the authority of the Head of Legal Services of Essex County Council, pursuant of section 47 of the Copyright, Designs and Patents Act 1988 ('the Act'). Unless the Act provides a relevant exception to copyright, the copy must not be copied without the prior permission of the copyright owner.

# Community Engagement Tollesbury

[View in Power BI](#) ↗





TOLLESBURY  
PARISH  
COUNCIL

# Other Patrols

Tollesbury Parish Council

## Filter Date

01/10/2024



31/10/2024



Hours Patrolled

3.50

## Sites Visited

Site	Occurence
On-Street	3
Recreation Ground	4
Sea Wall	1
Station Road	1
War Memorial	1
<b>Total</b>	<b>10</b>

Number of Patrols

4

FPN's Issued

0

VMO's

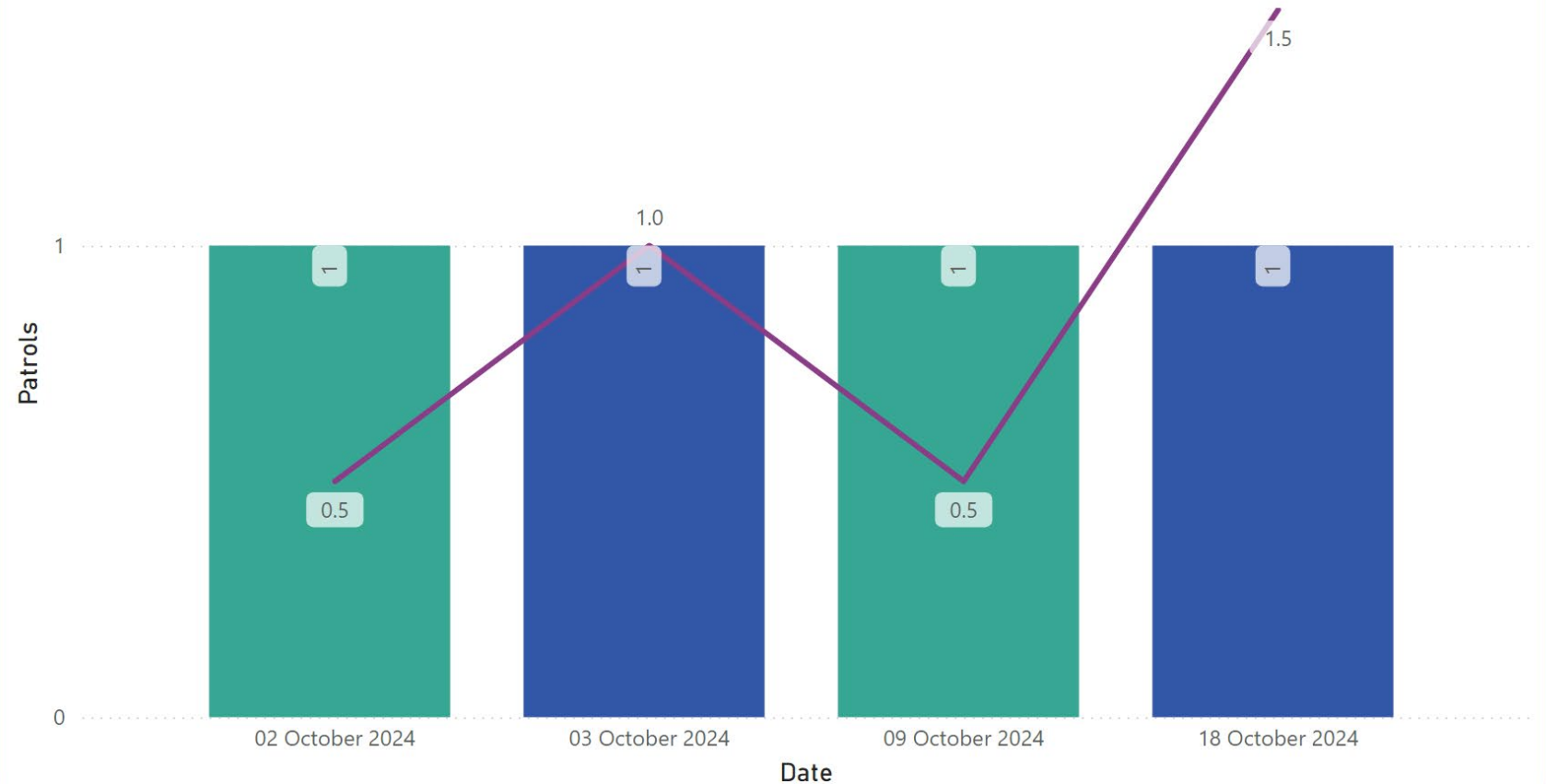
1

PCN's Issued

2

## Patrol Time

● AM ● PM ● Hours Patrolled





## Speed Patrol Detail

*Dates filter effects this visual*

Summary of patrol	Start	Date	Duration of patrol (mins)
Patrol of on-street outside school and rec ground. No issues found.	01:25 PM	02 October 2024	30
All seemed okay	09:00 AM	03 October 2024	60
Patrolled recreation ground and station Rd. Found damaged gate in rec ground, reported. Some Animal waste found on playing fields and Station Rd.	03:25 PM	09 October 2024	30
Checked school zone, patrolled Station Road and rec ground. Some signs of dog fouling on Station Road. No other issues reported	08:50 AM	18 October 2024	90